



# Erasmus+ project **LET US SAIL TOGETHER** (2020-1-SE01-KA229-078017\_5)



Co-funded by the  
Erasmus+ Programme  
of the European Union

**LEARNING /TEACHING /TRAINING ACTIVITY**

**Horduvallaskoli, Kópavogur ,Iceland**

**8 - 13 May 2022**

# Iceland Horduvallaskoli, Kópavogur

34 students and 15 teachers participated



**Sweden**

**Grubbeskolan,  
Umeå**

**Portugal-  
Agrupamento de  
Escolas de  
Aveiro**

**Greece**

**Peiramatiko**

**Lykeio**

**Rethimnou**

**Panepistimiou,**

**Kritis**

**Turkey**

**Hayrullah**

**Kefoglu**

**Anadolu Lisesi,**


**Istanbul**

**Croatia**

**III.gimnazija,**

**Split**

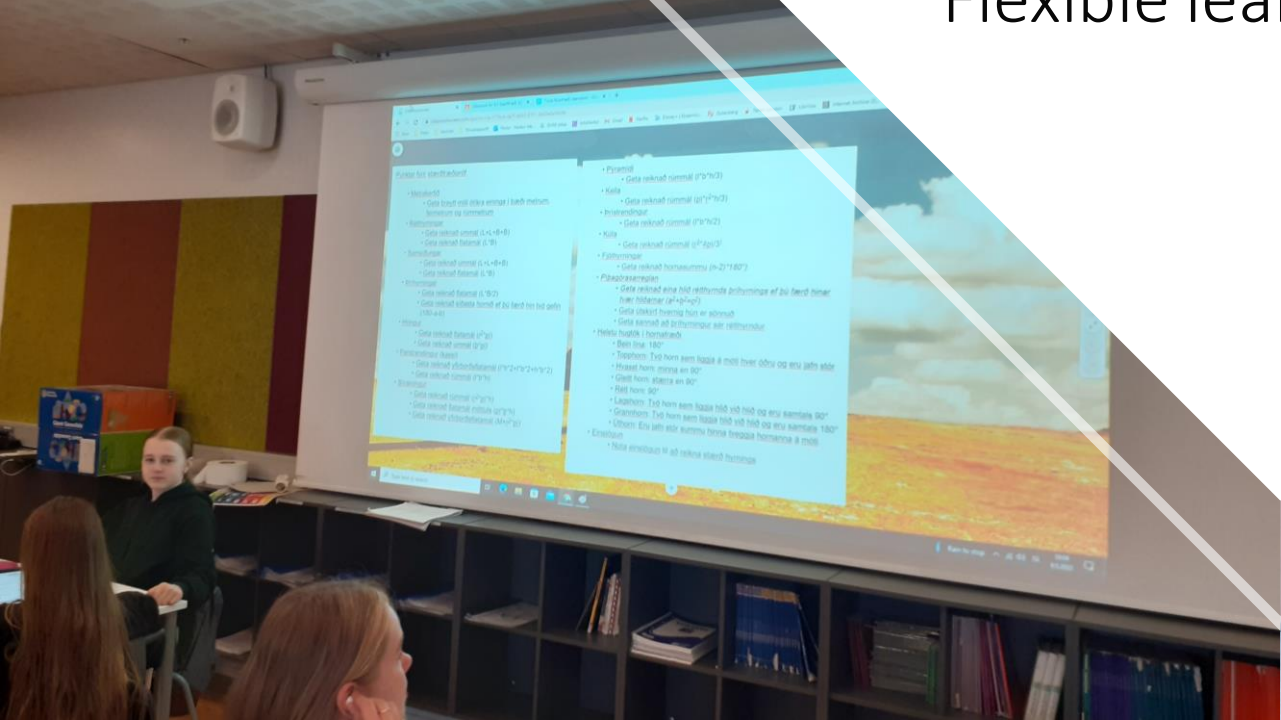




# Horduvallaskoli, Kópavogur



## Flexible learning space





The main topic of the L/T/T Activity in Kopavogur was **ACHIEVING SUSTAINABILITY TOWARDS OCEAN PROTECTION**

Students made presentations and answered the following questions:

1- Presentation by participants on UN sustainable goals, three goals by each country. How does your school work with the goals?

2- Presentations by participants on the fishing industry in their country. How does it work and is it sustainable.

## SUSTAINABLE DEVELOPMENT GOALS





- During the 5 days, students and teachers participated in lectures and workshops.
- The mobility took place in an atmosphere of cooperation and team learning.
- Students and teachers achieved excellent communication and had a wonderful time together.






Distribution of certificates to mobility participants!

---



# Whales of Iceland Museum



# Golden Circle Trip

## 1-Thingvellir National Park

-The area served as the first known "council", known as the Althing of the Vikings. From 930 on the protruding rock, tribal leaders met and consulted and made decisions about the future of the people, and the last decision within this formation was made in the 18th century.

- Iceland lies at the junction of two tectonic plates, the Eurasian and the North American. Thingvellir is an area in Iceland where the fault between tectonic plates is not only visible, but is very striking and accessible to just about anyone to walk through. Therefore, areas where tectonic plates touch are usually known for earthquakes and volcanic eruptions that have increased in number in these regions. The magical landscapes at Thingvellir are formed in the unique geographical setting of a rift valley in the divide between the North-American and Eurasian continental plates. The lava fields at Thingvellir are torn apart by tectonic forces, leaving admirable gorges and fissures.

## 2-Gullfoss waterfall

## 3- Geyzer area

## 4- Selfos town





# Thingvellir National Park


---





**Gullfoss waterfall**







# Geyser area

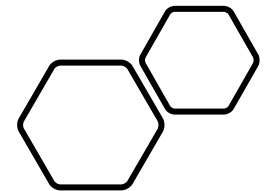
---

**Strokkur is Iceland's most visited active geyser.**





- Warning that the water is 100 C degrees.
- Tourists love to check !!!



# Selfoss

---





View from the bus..

---

# Farewell dinner!

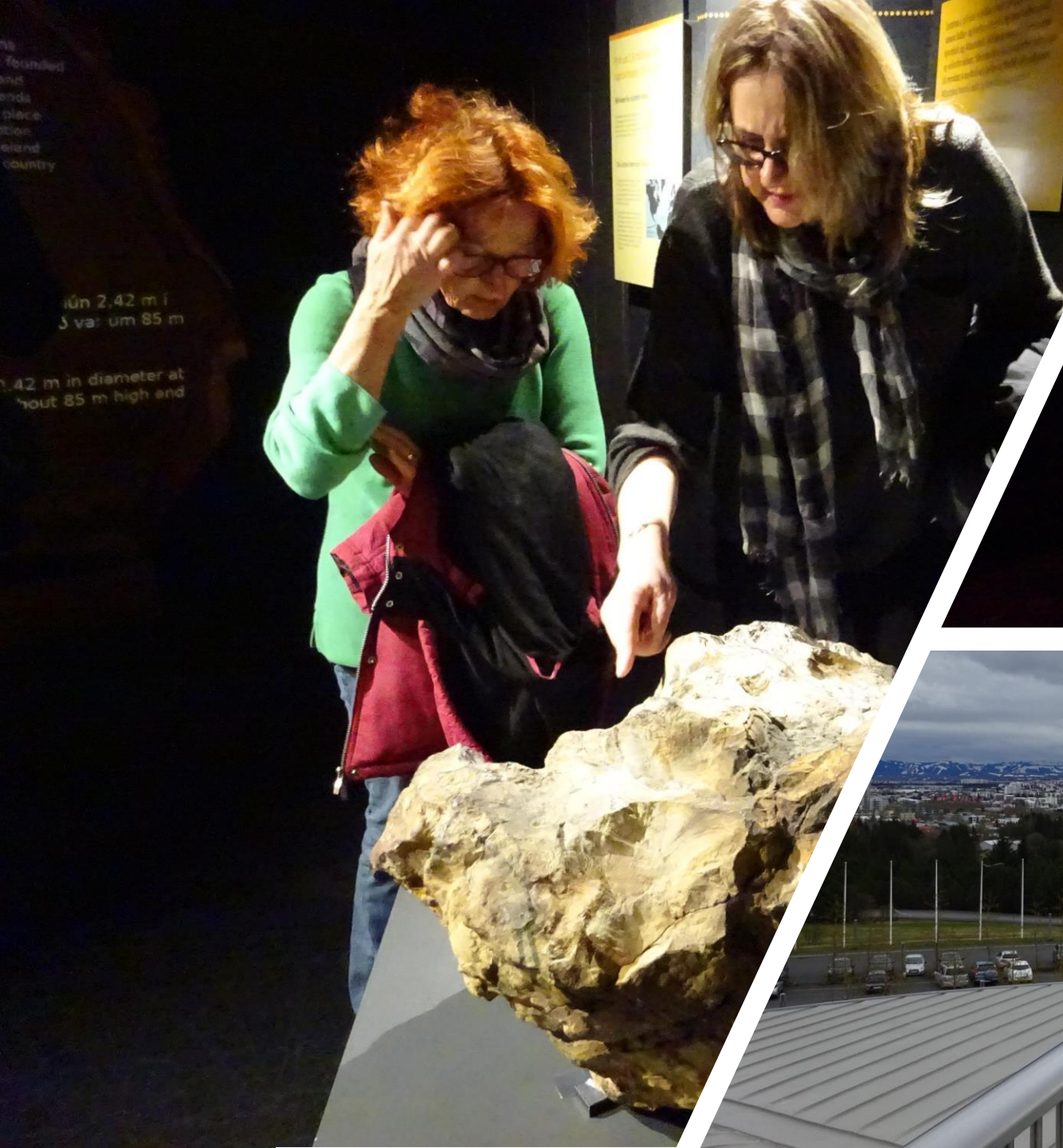


Icelandic students invited the students from the other countries to dinner at their homes.

Extracurricular activities :

PERLAN Museum







- ICE CAVE IN THE BASEMENT OF THE PERLAN MUSEUM



Reykjavik





# Reykjavik - city center

---

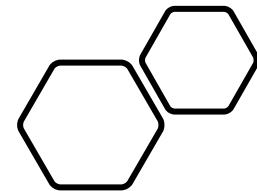






## HARPA CONCERT HALL

The exterior windows change color due to light reflection





Lunches,  
dinners...



Very good!!

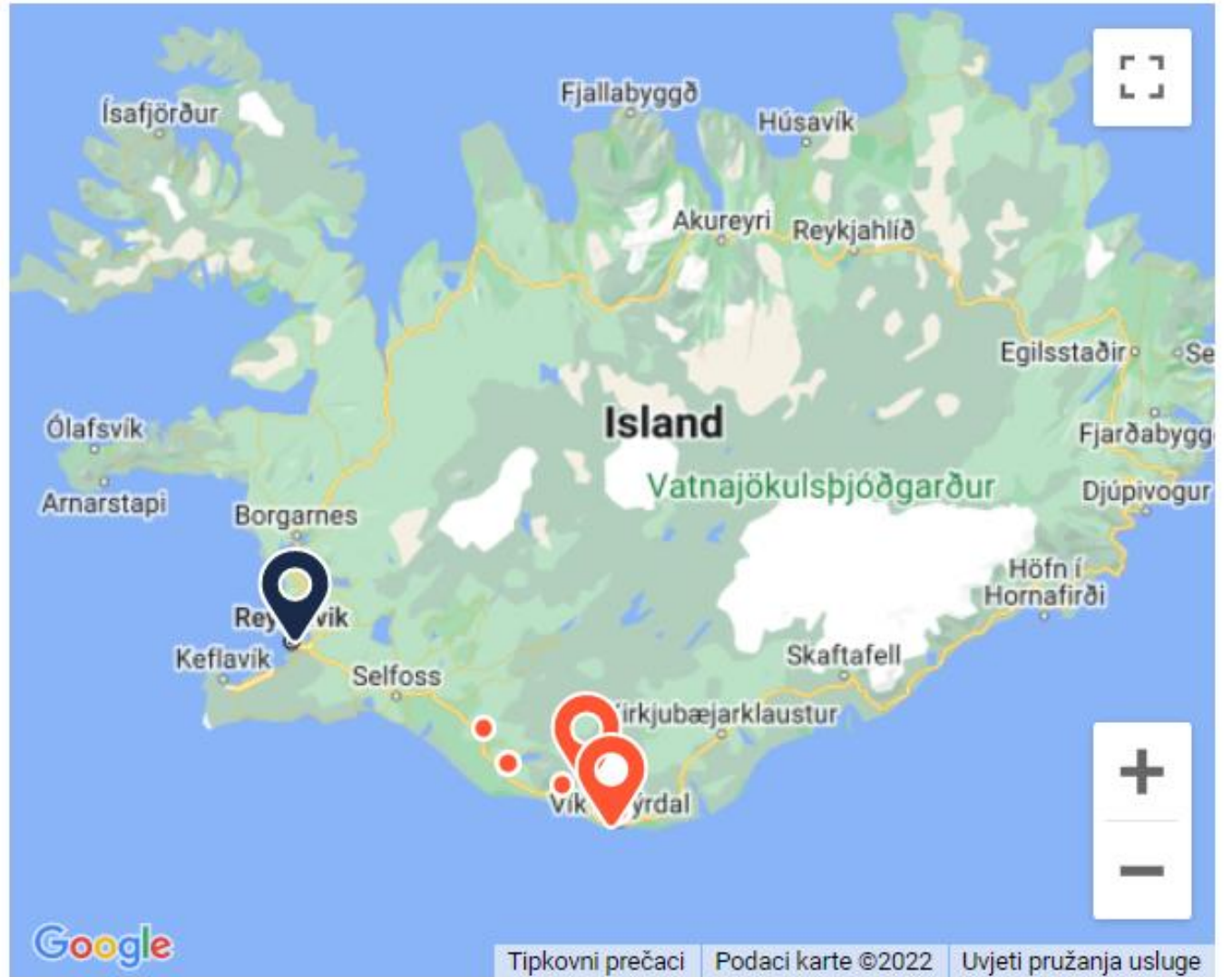





Blue Lagoon – amazing !!!!



**FlyOver Iceland- unforgettable**







Skogafoss





**SÓLHEIMAJÖKULL  
GLACIER**

---







# BLACK SAND BEACH





Povratak kući- 13.5.2022. Keflavik airport 22,30 sati

---

14.05.2022.  
16,10 sati







Thanks to the Erasmus + project "Let us sail together", we had a wonderful time and made memories that will last a lifetime!

Presentation made by:  
Danica Bavčević  
Project Coordinator



Co-funded by the  
Erasmus+ Programme  
of the European Union